

# TRAFFIC CRASH REPORT

\*DENOTES MANDATORY FIELD FOR SUPPLEMENT REPORT

LOCAL REPORT NUMBER \*

18 11100

<input checked="" type="checkbox"/> PHOTOS TAKEN <input type="checkbox"/> SECONDARY CRASH		<input type="checkbox"/> OH-2 <input type="checkbox"/> OH-3 <input type="checkbox"/> OH-1P <input type="checkbox"/> OTHER <input type="checkbox"/> PRIVATE PROPERTY		LOCAL INFORMATION 150-18-11100 REPORTING AGENCY NAME * Medina Township NCIC * 05214		HIT/SKIP 1 - SOLVED 2 - UNSOLVED		NUMBER OF UNITS 2		UNIT IN ERROR 98 - ANIMAL 99 - UNKNOWN	
COUNTY* 52    LOCALITY* 3 <small>1 - CITY 2 - VILLAGE 3 - TOWNSHIP</small>		LOCATION: CITY, VILLAGE, TOWNSHIP* Medina (Township of)		CRASH DATE / TIME* 12/28/2018 14:38		CRASH SEVERITY 5 <small>1 - FATAL 2 - SERIOUS INJURY SUSPECTED 3 - MINOR INJURY SUSPECTED 4 - INJURY POSSIBLE 5 - PROPERTY DAMAGE ONLY</small>					
<b>LOCATION</b> ROUTE TYPE    ROUTE NUMBER    PREFIX <small>1 - NORTH 2 - SOUTH 3 - EAST 4 - WEST</small>		LOCATION ROAD NAME Stonegate		ROAD TYPE DR		LATITUDE DECIMAL DEGREES 41.164574		LONGITUDE DECIMAL DEGREES -81.860465			
<b>REFERENCE</b> ROUTE TYPE    ROUTE NUMBER    PREFIX <small>1 - NORTH 2 - SOUTH 3 - EAST 4 - WEST</small>		REFERENCE ROAD NAME (ROAD, MILEPOST, HOUSE #) 3800		ROAD TYPE							
REFERENCE POINT 3 <small>1 - INTERSECTION 2 - MILE POST 3 - HOUSE #</small>		DIRECTION FROM REFERENCE <small>1 - NORTH 2 - SOUTH 3 - EAST 4 - WEST</small>		ROUTE TYPE IR - INTERSTATE ROUTE (TP) US - FEDERAL US ROUTE SR - STATE ROUTE CR - NUMBERED COUNTY ROUTE TR - NUMBERED TOWNSHIP ROUTE		ROAD TYPE AL - ALLEY    HW - HIGHWAY    RD - ROAD AV - AVENUE    LA - LANE    SO - SQUARE BL - BOULEVARD    MP - MILEPOST    ST - STREET CR - CIRCLE    OV - OVAL    TE - TERRACE CT - COURT    PK - PARKWAY    TL - TRAIL DR - DRIVE    PI - PIKE    WA - WAY HE - HEIGHTS    PL - PLACE		INTERSECTION RELATED <input checked="" type="checkbox"/> WITHIN INTERSECTION OR ON APPROACH <input type="checkbox"/> WITHIN INTERCHANGE AREA    3 NUMBER OF APPROACHES			
DISTANCE FROM REFERENCE 		DISTANCE UNIT OF MEASURE 3 - YARDS <small>1 - MILES 2 - FEET 3 - YARDS</small>		ROADWAY <input type="checkbox"/> ROADWAY DIVIDED							
LOCATION OF FIRST HARMFUL EVENT 1 <small>1 - ON ROADWAY 2 - ON SHOULDER 3 - IN MEDIAN 4 - ON ROADSIDE 5 - ON GORE 6 - OUTSIDE TRAFFIC WAY 7 - ON RAMP 8 - OFF RAMP</small>		MANNER OF CRASH COLLISION/IMPACT 6 <small>1 - NOT COLLISION BETWEEN TWO MOTOR VEHICLES IN TRANSPORT 2 - REAR-END 3 - HEAD-ON 4 - REAR-TO-REAR 5 - BACKING 6 - ANGLE 7 - SIDESWIPE, SAME DIRECTION 8 - SIDESWIPE, OPPOSITE DIRECTION 9 - OTHER / UNKNOWN</small>		DIRECTION OF TRAVEL 3 - EAST <small>1 - NORTH 2 - SOUTH 3 - EAST 4 - WEST</small>		MEDIAN TYPE 2 <small>1 - DIVIDED FLUSH MEDIAN (&lt; 4 FEET) 2 - DIVIDED FLUSH MEDIAN (≥ 4 FEET) 3 - DIVIDED, DEPRESSED MEDIAN 4 - DIVIDED, RAISED MEDIAN (ANY TYPE) 9 - OTHER / UNKNOWN</small>					
<input type="checkbox"/> WORK ZONE RELATED <input type="checkbox"/> WORKERS PRESENT <input type="checkbox"/> LAW ENFORCEMENT PRESENT <input type="checkbox"/> ACTIVE SCHOOL ZONE		WORK ZONE TYPE 3 - WORK ON SHOULDER OR MEDIAN <small>1 - LANE CLOSURE 2 - LANE SHIFT/ CROSSOVER 3 - WORK ON SHOULDER OR MEDIAN 4 - INTERMITTENT OR MOVING WORK 5 - OTHER</small>		LOCATION OF CRASH IN WORK ZONE 3 <small>1 - BEFORE THE 1ST WORK ZONE WARNING SIGN 2 - ADVANCE WARNING AREA 3 - TRANSITION AREA 4 - ACTIVITY AREA 5 - TERMINATION AREA</small>		CONTOUR 1 <small>1 - STRAIGHT LEVEL 2 - STRAIGHT GRADE 3 - CURVE LEVEL 4 - CURVE GRADE 9 - OTHER /UNKNOWN</small>		CONDITIONS 2 <small>1 - DRY 2 - WET 3 - SNOW 4 - ICE 5 - SAND, MUD, DIRT, OIL GRAVEL 6 - WATER (STANDING, MOVING) 7 - SLUSH 9 - OTHER / UNKNOWN</small>		SURFACE 2 <small>1 - CONCRETE 2 - BLACKTOP, BITUMINOUS, ASPHALT 3 - BRICK/BLOCK 4 - SLAG, GRAVEL, STONE 5 - DIRT 9 - OTHER / UNKNOWN</small>	
LIGHT CONDITION 1 <small>1 - DAYLIGHT 2 - DAWN/DUSK 3 - DARK - LIGHTED ROADWAY 4 - DARK - ROADWAY NOT LIGHTED 5 - DARK - UNKNOWN ROADWAY LIGHTING 9 - OTHER / UNKNOWN</small>		WEATHER 2 <small>1 - CLEAR 2 - CLOUDY 3 - FOG, SMOG, SMOKE 4 - RAIN 5 - SLEET, HAIL 6 - SNOW 7 - SEVERE CROSSWINDS 8 - BLOWING SAND, SOIL, DIRT, SNOW 9 - FREEZING RAIN OR FREEZING DRIZZLE 99 - OTHER / UNKNOWN</small>		NARRATIVE Unit one was westbound on Stonegate Drive when unit two sideswiped it. Unit two had been making a left turn out of the driveway access to several parking lots. The driver of unit two stated she looked and didn't see any cars, so she began to turn. She saw unit one too late and couldn't stop.  Unit two found at fault.							
CRASH REPORTED DATE / TIME 12/28/2018 14:38		DISPATCH DATE / TIME 12/28/2018 14:38		ARRIVAL DATE / TIME 12/28/2018 14:40		SCENE CLEARED DATE / TIME 12/28/2018 14:51		REPORT TAKEN BY <input checked="" type="checkbox"/> POLICE AGENCY <input type="checkbox"/> MOTORIST			
TOTAL TIME ROADWAY CLOSED 0		OTHER INVESTIGATION TIME 0		TOTAL MINUTES 13		OFFICER'S NAME* Sgt. Mangel, #1507		CHECKED BY OFFICER'S NAME* Sgt. T. Zieja, 1508			
		OFFICER'S BADGE NUMBER* 1507		CHECKED BY OFFICER'S BADGE NUMBER* 1508		<input checked="" type="checkbox"/> SUPPLEMENT <small>(CORRECTION OR ADDITION TO AN EXISTING REPORT SENT TO ODDS)</small>					

**UNIT #** 1 **OWNER NAME:** LAST, FIRST, MIDDLE (  SAME AS DRIVER )  
**OWNER ADDRESS:** STREET, CITY, STATE, ZIP (  SAME AS DRIVER )  
10135 LEE ROAD, SEVILLE, OH, 44273

**OWNER PHONE:** INCLUDE AREA CODE (  SAME AS DRIVER )  
330-769-2563

**COMMERCIAL CARRIER:** NAME, ADDRESS, CITY, STATE, ZIP  
**COMMERCIAL CARRIER PHONE:** INCLUDE AREA CODE  
330-769-2563

**LP STATE** OH **LICENSE PLATE #** HIW2794 **VEHICLE IDENTIFICATION #** 3C4NDBBXJT185672 **VEHICLE YEAR** 2018 **VEHICLE MAKE** JEEP

**INSURANCE VERIFIED** **INSURANCE COMPANY** WESTFIELD INS. **INSURANCE POLICY #** WNP7299260 **COLOR** RED **VEHICLE MODEL** COMPASS

**COMMERCIAL**  **GOVERNMENT**  **IN EMERGENCY RESPONSE** **US DOT #** **TOWED BY:** COMPANY NAME  
 **INTERLOCK DEVICE EQUIPPED**  **HIT/SKIP UNIT** **# OCCUPANTS** **VEHICLE WEIGHT GVWR/GCWR** **HAZARDOUS MATERIAL**  
1 - ≤10K LBS. 2 - 10.001 - 26K LBS. 3 - > 26K LBS.  **RELEASED**  **PLACARD** **CLASS #** **PLACARD ID #**

**UNIT TYPE** 3

1 - PASSENGER CAR	6 - VAN (9-15 SEATS)	12 - GOLF CART	18 - LIMO (LIVERY VEHICLE)	23 - PEDESTRIAN/SKATER
2 - PASSENGER VAN (MINIVAN)	7 - MOTORCYCLE 2-WHEELED	13 - SNOWMOBILE	19 - BUS (16+ PASSENGERS)	24 - WHEELCHAIR (ANY TYPE)
3 - SPORT UTILITY VEHICLE	8 - MOTORCYCLE 3-WHEELED	14 - SINGLE UNIT TRUCK	20 - OTHER VEHICLE	25 - OTHER NON-MOTORIST
4 - PICK UP	9 - AUTOCYCLE	15 - SEMI-TRACTOR	21 - HEAVY EQUIPMENT	26 - BICYCLE
5 - CARGO VAN	10 - MOPED OR MOTORIZED BICYCLE	16 - FARM EQUIPMENT	22 - ANIMAL WITH RIDER OR ANIMAL-DRAWN VEHICLE	27 - TRAIN
	11 - ALL TERRAIN VEHICLE (ATV/UTV)	17 - MOTORHOME	99 - UNKNOWN OR HIT/SKIP	

**# of TRAILING UNITS**

**WAS VEHICLE OPERATING IN AUTONOMOUS MODE WHEN CRASH OCCURRED?** 9

**AUTONOMOUS MODE LEVEL** 9

1 - YES 2 - NO 9 - OTHER / UNKNOWN

**SPECIAL FUNCTION** 1

1 - NONE	6 - BUS - CHARTER/TOUR	11 - FIRE	16 - FARM	21 - MAIL CARRIER
2 - TAXI	7 - BUS - INTERCITY	12 - MILITARY	17 - MOWING	99 - OTHER / UNKNOWN
3 - ELECTRONIC RIDE SHARING	8 - BUS - SHUTTLE	13 - POLICE	18 - SNOW REMOVAL	
4 - SCHOOL TRANSPORT	9 - BUS - OTHER	14 - PUBLIC UTILITY	19 - TOWING	
5 - BUS - TRANSIT/COMMUTER	10 - AMBULANCE	15 - CONSTRUCTION EQUIP.	20 - SAFETY SERVICE PATROL	

**CARGO BODY TYPE** 1

1 - NO CARGO BODY TYPE / NOT APPLICABLE	4 - LOGGING	7 - GRAIN/CHIPS/GRAVEL	11 - DUMP	99 - OTHER / UNKNOWN
2 - BUS	5 - INTERMODAL CONTAINER CHASSIS	8 - POLE	12 - CONCRETE MIXER	
3 - VEHICLE TOWING ANOTHER MOTOR VEHICLE	6 - CARGOVAN /ENCLOSED BOX	9 - CARGO TANK	13 - AUTO TRANSPORTER	
		10 - FLAT BED	14 - GARBAGE/REFUSE	

**VEHICLE DEFECTS**

1 - TURN SIGNALS	4 - BRAKES	7 - WORN OR SLICK TIRES	9 - MOTOR TROUBLE	99 - OTHER / UNKNOWN
2 - HEAD LAMPS	5 - STEERING	8 - TRAILER EQUIPMENT DEFECTIVE	10 - DISABLED FROM PRIOR ACCIDENT	
3 - TAIL LAMPS	6 - TIRE BLOWOUT			

**NON-MOTORIST LOCATION**

1 - INTERSECTION - MARKED CROSSWALK	4 - MIDBLOCK - MARKED CROSSWALK	7 - SHOULDER/ROADSIDE	10 - DRIVEWAY ACCESS	99 - OTHER / UNKNOWN
2 - INTERSECTION - UNMARKED CROSSWALK	5 - TRAVEL LANE - OTHER LOCATION	8 - SIDEWALK	11 - SHARED USE PATHS OR TRAILS	
3 - INTERSECTION - OTHER	6 - BICYCLE LANE	9 - MEDIAN/CROSSING ISLAND	12 - FIRST RESPONDER AT INCIDENT SCENE	

**ACTION** 4 **PRE-CRASH ACTIONS** 1

1 - NON-CONTACT	1 - STRAIGHT AHEAD	9 - LEAVING TRAFFIC LANE	15 - WALKING, RUNNING, JOGGING, PLAYING	21 - STANDING OUTSIDE DISABLED VEHICLE
2 - NON-COLLISION	2 - BACKING	10 - PARKED	16 - WORKING	99 - OTHER / UNKNOWN
3 - STRIKING	3 - CHANGING LANES	11 - SLOWING OR STOPPED IN TRAFFIC	17 - PUSHING VEHICLE	
4 - STRUCK	4 - OVERTAKING/PASSING	12 - DRIVERLESS	18 - APPROACHING OR LEAVING VEHICLE	
5 - BOTH STRIKING & STRUCK	5 - MAKING RIGHT TURN	13 - NEGOTIATING A CURVE	19 - STANDING	
6 - STRUCK	6 - MAKING LEFT TURN	14 - ENTERING OR CROSSING SPECIFIED LOCATION	20 - OTHER NON-MOTORIST	
7 - STRUCK	7 - MAKING U-TURN			
8 - STRUCK	8 - ENTERING TRAFFIC LANE			
9 - OTHER / UNKNOWN				

**CONTRIBUTING CIRCUMSTANCES** 1

1 - NONE	8 - FOLLOWING TOO CLOSE /ACDA	13 - IMPROPER START FROM A PARKED POSITION	18 - OPERATING DEFECTIVE EQUIPMENT	23 - OPENING DOOR INTO ROADWAY
2 - FAILURE TO YIELD	9 - IMPROPER LANE CHANGE	14 - STOPPED OR PARKED ILLEGALLY	19 - LOAD SHIFTING /FALLING/SPILLING	99 - OTHER IMPROPER ACTION
3 - RAN RED LIGHT	10 - IMPROPER PASSING	15 - SWERVING TO AVOID	20 - IMPROPER CROSSING	
4 - RAN STOP SIGN	11 - DROVE OFF ROAD	16 - WRONG WAY	21 - LYING IN ROADWAY	
5 - UNSAFE SPEED	12 - IMPROPER BACKING	17 - VISION OBSTRUCTION	22 - NOT DISCERNIBLE	
6 - IMPROPER TURN				
7 - LEFT OF CENTER				

**SEQUENCE OF EVENTS**

1 **20** 1 - OVERTURN/ROLLOVER 7 - SEPARATION OF UNITS 12 - DOWNHILL RUNAWAY 19 - ANIMAL - OTHER 23 - STRUCK BY FALLING, SHIFTING CARGO OR ANYTHING SET IN MOTION BY A MOTOR VEHICLE

2 2 - FIRE/EXPLOSION 8 - RAN OFF ROAD RIGHT 13 - OTHER NON-COLLISION 20 - MOTOR VEHICLE IN TRANSPORT

3 3 - IMMERSION 9 - RAN OFF ROAD LEFT 14 - PEDESTRIAN 21 - PARKED MOTOR VEHICLE

4 4 - JACKKNIFE 10 - CROSS MEDIAN 15 - PEDALCYCLE 22 - WORK ZONE MAINTENANCE EQUIPMENT

5 5 - CARGO / EQUIPMENT LOSS OR SHIFT 11 - CROSS CENTERLINE - OPPOSITE DIRECTION OF TRAVEL 16 - RAILWAY VEHICLE 24 - OTHER MOVABLE OBJECT

6 6 - EQUIPMENT FAILURE

**COLLISION WITH FIXED OBJECT - STRUCK**

25 - IMPACT ATTENUATOR / CRASH CUSHION	31 - GUARDRAIL END	38 - OVERHEAD SIGN POST	45 - EMBANKMENT	52 - BUILDING
26 - BRIDGE OVERHEAD STRUCTURE	32 - PORTABLE BARRIER	39 - LIGHT / LUMINARIES SUPPORT	46 - FENCE	53 - TUNNEL
27 - BRIDGE PIER OR ABUTMENT	33 - MEDIAN CABLE BARRIER	40 - UTILITY POLE	47 - MAILBOX	54 - OTHER FIXED OBJECT
28 - BRIDGE PARAPET	34 - MEDIAN GUARDRAIL BARRIER	41 - OTHER POST, POLE OR SUPPORT	48 - TREE	99 - OTHER / UNKNOWN
29 - BRIDGE RAIL	35 - MEDIAN CONCRETE BARRIER	42 - CULVERT	49 - FIRE HYDRANT	
30 - GUARDRAIL FACE	36 - MEDIAN OTHER BARRIER	43 - CURB	50 - WORK ZONE MAINTENANCE EQUIPMENT	
	37 - TRAFFIC SIGN POST	44 - DITCH	51 - WALL	

**FIRST HARMFUL EVENT** 1 **MOST HARMFUL EVENT** 1

**LOCAL REPORT NUMBER**

18 11100

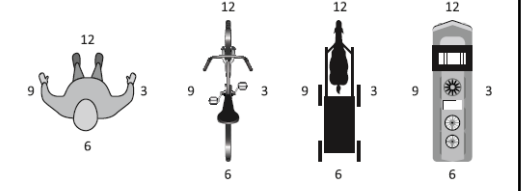
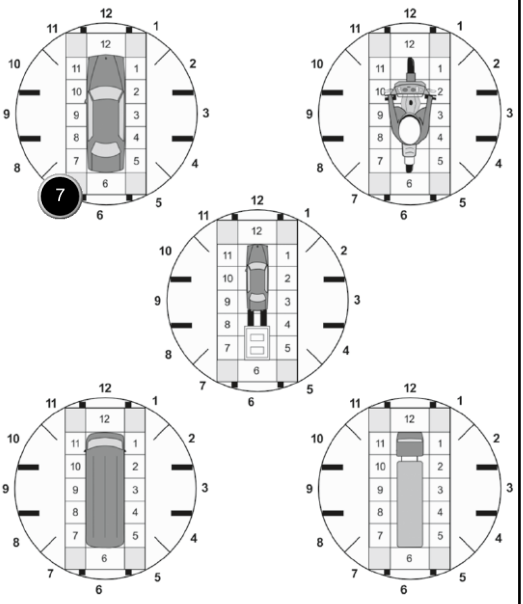
**DAMAGE**

**DAMAGE SCALE**

1 - NONE 3 - FUNCTIONAL DAMAGE  
2 - MINOR DAMAGE 4 - DISABLING DAMAGE  
9 - UNKNOWN

**DAMAGED AREA(S)**

INDICATE ALL THAT APPLY



**NO DAMAGE** [ 0 ]  **UNDERCARRIAGE** [ 14 ]

**TOP** [ 13 ]  **ALL AREAS** [ 15 ]

**UNIT NOT AT SCENE** [ 16 ]

**INITIAL POINT OF CONTACT**

0 - NO DAMAGE 14 - UNDERCARRIAGE  
7 1-12 - REFER TO UNIT DIAGRAM 15 - VEHICLE NOT AT SCENE  
13 - TOP 99 - UNKNOWN

**TRAFFIC**

**TRAFFICWAY FLOW** 2 **TRAFFIC CONTROL** 6

1 - ONE-WAY 2 - TWO-WAY

1 - ROUNDABOUT 4 - STOP SIGN  
2 - SIGNAL 5 - YIELD SIGN  
3 - FLASHER 6 - NO CONTROL

**# OF THROUGH LANES ON ROAD** 2 **RAIL GRADE CROSSING** 1

1 - NOT INVOLVED  
2 - INVOLVED-ACTIVE CROSSING  
3 - INVOLVED-PASSIVE CROSSING

**UNIT / NON-MOTORIST DIRECTION**

**FROM** 3 **TO** 4

1 - NORTH 5 - NORTHEAST  
2 - SOUTH 6 - NORTHWEST  
3 - EAST 7 - SOUTHEAST  
4 - WEST 8 - SOUTHWEST  
9 - OTHER / UNKNOWN

**UNIT SPEED** 10 **DETECTED SPEED** 1

1 - STATED / ESTIMATED SPEED  
2 - CALCULATED / EDR  
3 - UNDETERMINED

**POSTED SPEED** 25

<b>UNIT #</b> 2	<b>OWNER NAME:</b> LAST, FIRST, MIDDLE ( <input type="checkbox"/> SAME AS DRIVER) DEATHERAGE, MICHELLE, K	<b>OWNER PHONE:</b> INCLUDE AREA CODE ( <input type="checkbox"/> SAME AS DRIVER) 440-225-4913
<b>OWNER ADDRESS:</b> STREET, CITY, STATE, ZIP ( <input type="checkbox"/> SAME AS DRIVER) 344 COUNTY ROAD 1302, POLK, OH, 44866		
<b>COMMERCIAL CARRIER:</b> NAME, ADDRESS, CITY, STATE, ZIP		<b>COMMERCIAL CARRIER PHONE:</b> INCLUDE AREA CODE 440-225-4913

<b>LP STATE</b> OH	<b>LICENSE PLATE #</b> EXD9973	<b>VEHICLE IDENTIFICATION #</b> 1GNDT13S752373812	<b>VEHICLE YEAR</b> 2005	<b>VEHICLE MAKE</b> CHEVROLET
<input checked="" type="checkbox"/> <b>INSURANCE VERIFIED</b>	<b>INSURANCE COMPANY</b> MOTORISTS MUTUAL	<b>INSURANCE POLICY #</b> 86880660122400A	<b>COLOR</b> BLU	<b>VEHICLE MODEL</b> TRAILBLAZER
<input type="checkbox"/> <b>COMMERCIAL</b> <input type="checkbox"/> <b>GOVERNMENT</b> <input type="checkbox"/> <b>IN EMERGENCY RESPONSE</b>		<b>US DOT #</b>	<b>TOWED BY:</b> COMPANY NAME NOT TOWED	
<input type="checkbox"/> <b>INTERLOCK DEVICE EQUIPPED</b>	<input type="checkbox"/> <b>HIT/SKIP UNIT</b>	<b># OCCUPANTS</b>	<b>HAZARDOUS MATERIAL</b> <input type="checkbox"/> MATERIAL <input type="checkbox"/> RELEASED <input type="checkbox"/> PLACARD	
<b>TYPE OF USE</b>		<b>VEHICLE WEIGHT GVWR/GCWR</b>	<b>CLASS #</b> <b>PLACARD ID #</b>	
<input type="checkbox"/> 1 - PASSENGER CAR <input type="checkbox"/> 2 - PASSENGER VAN (MINIVAN) <input type="checkbox"/> 3 - SPORT UTILITY VEHICLE <input type="checkbox"/> 4 - PICK UP <input type="checkbox"/> 5 - CARGO VAN <input type="checkbox"/> 6 - VAN (9-15 SEATS) <input type="checkbox"/> 7 - MOTORCYCLE 2-WHEELED <input type="checkbox"/> 8 - MOTORCYCLE 3-WHEELED <input type="checkbox"/> 9 - AUTOCYCLE <input type="checkbox"/> 10 - MOPED OR MOTORIZED BICYCLE <input type="checkbox"/> 11 - ALL TERRAIN VEHICLE (ATV/UTV)		<input type="checkbox"/> 12 - GOLF CART <input type="checkbox"/> 13 - SNOWMOBILE <input type="checkbox"/> 14 - SINGLE UNIT TRUCK <input type="checkbox"/> 15 - SEMI-TRACTOR <input type="checkbox"/> 16 - FARM EQUIPMENT <input type="checkbox"/> 17 - MOTORHOME	<input type="checkbox"/> 18 - LIMO (LIVERY VEHICLE) <input type="checkbox"/> 19 - BUS (16+ PASSENGERS) <input type="checkbox"/> 20 - OTHER VEHICLE <input type="checkbox"/> 21 - HEAVY EQUIPMENT <input type="checkbox"/> 22 - ANIMAL WITH RIDER OR ANIMAL-DRAWN VEHICLE <input type="checkbox"/> 23 - PEDESTRIAN/SKATER <input type="checkbox"/> 24 - WHEELCHAIR (ANY TYPE) <input type="checkbox"/> 25 - OTHER NON-MOTORIST <input type="checkbox"/> 26 - BICYCLE <input type="checkbox"/> 27 - TRAIN <input type="checkbox"/> 99 - UNKNOWN OR HIT/SKIP	

<b>UNIT TYPE</b> 3	<b># OF TRAILING UNITS</b>	<b>WAS VEHICLE OPERATING IN AUTONOMOUS MODE WHEN CRASH OCCURRED?</b> 9	<input type="checkbox"/> 0 - NO AUTOMATION <input type="checkbox"/> 1 - DRIVER ASSISTANCE <input type="checkbox"/> 2 - PARTIAL AUTOMATION <input type="checkbox"/> 3 - CONDITIONAL AUTOMATION <input type="checkbox"/> 4 - HIGH AUTOMATION <input type="checkbox"/> 5 - FULL AUTOMATION <input type="checkbox"/> 9 - UNKNOWN
<b>SPECIAL FUNCTION</b> 1	<input type="checkbox"/> 1 - NONE <input type="checkbox"/> 2 - TAXI <input type="checkbox"/> 3 - ELECTRONIC RIDE SHARING <input type="checkbox"/> 4 - SCHOOL TRANSPORT <input type="checkbox"/> 5 - BUS - TRANSIT/COMMUTER	<input type="checkbox"/> 6 - BUS - CHARTER/TOUR <input type="checkbox"/> 7 - BUS - INTERCITY <input type="checkbox"/> 8 - BUS - SHUTTLE <input type="checkbox"/> 9 - BUS - OTHER <input type="checkbox"/> 10 - AMBULANCE	<input type="checkbox"/> 11 - FIRE <input type="checkbox"/> 12 - MILITARY <input type="checkbox"/> 13 - POLICE <input type="checkbox"/> 14 - PUBLIC UTILITY <input type="checkbox"/> 15 - CONSTRUCTION EQUIP. <input type="checkbox"/> 16 - FARM <input type="checkbox"/> 17 - MOWING <input type="checkbox"/> 18 - SNOW REMOVAL <input type="checkbox"/> 19 - TOWING <input type="checkbox"/> 20 - SAFETY SERVICE PATROL <input type="checkbox"/> 21 - MAIL CARRIER <input type="checkbox"/> 99 - OTHER / UNKNOWN
<b>CARGO BODY TYPE</b> 1	<input type="checkbox"/> 1 - NO CARGO BODY TYPE / NOT APPLICABLE <input type="checkbox"/> 2 - BUS <input type="checkbox"/> 3 - VEHICLE TOWING ANOTHER MOTOR VEHICLE	<input type="checkbox"/> 4 - LOGGING <input type="checkbox"/> 5 - INTERMODAL CONTAINER CHASSIS <input type="checkbox"/> 6 - CARGOVAN /ENCLOSED BOX	<input type="checkbox"/> 7 - GRAIN/CHIPS/GRAVEL <input type="checkbox"/> 8 - POLE <input type="checkbox"/> 9 - CARGO TANK <input type="checkbox"/> 10 - FLAT BED <input type="checkbox"/> 11 - DUMP <input type="checkbox"/> 12 - CONCRETE MIXER <input type="checkbox"/> 13 - AUTO TRANSPORTER <input type="checkbox"/> 14 - GARBAGE/REFUSE <input type="checkbox"/> 99 - OTHER / UNKNOWN
<b>VEHICLE DEFECTS</b>	<input type="checkbox"/> 1 - TURN SIGNALS <input type="checkbox"/> 2 - HEAD LAMPS <input type="checkbox"/> 3 - TAIL LAMPS	<input type="checkbox"/> 4 - BRAKES <input type="checkbox"/> 5 - STEERING <input type="checkbox"/> 6 - TIRE BLOWOUT	<input type="checkbox"/> 7 - WORN OR SLICK TIRES <input type="checkbox"/> 8 - TRAILER EQUIPMENT DEFECTIVE <input type="checkbox"/> 9 - MOTOR TROUBLE <input type="checkbox"/> 10 - DISABLED FROM PRIOR ACCIDENT <input type="checkbox"/> 99 - OTHER / UNKNOWN

<b>NON-MOTORIST LOCATION</b>	<input type="checkbox"/> 1 - INTERSECTION - MARKED CROSSWALK <input type="checkbox"/> 2 - INTERSECTION - UNMARKED CROSSWALK <input type="checkbox"/> 3 - INTERSECTION - OTHER	<input type="checkbox"/> 4 - MIBLOCK - MARKED CROSSWALK <input type="checkbox"/> 5 - TRAVEL LANE - OTHER LOCATION <input type="checkbox"/> 6 - BICYCLE LANE	<input type="checkbox"/> 7 - SHOULDER/ROADSIDE <input type="checkbox"/> 8 - SIDEWALK <input type="checkbox"/> 9 - MEDIAN/CROSSING ISLAND	<input type="checkbox"/> 10 - DRIVEWAY ACCESS <input type="checkbox"/> 11 - SHARED USE PATHS OR TRAILS <input type="checkbox"/> 12 - FIRST RESPONDER AT INCIDENT SCENE	<input type="checkbox"/> 99 - OTHER / UNKNOWN
<b>ACTION</b> 3	<input type="checkbox"/> 1 - NON-CONTACT <input type="checkbox"/> 2 - NON-COLLISION <input type="checkbox"/> 3 - STRIKING <input type="checkbox"/> 4 - STRUCK <input type="checkbox"/> 5 - BOTH STRIKING & STRUCK <input type="checkbox"/> 9 - OTHER / UNKNOWN	<input type="checkbox"/> 6 - PRE-CRASH ACTIONS <input type="checkbox"/> 1 - STRAIGHT AHEAD <input type="checkbox"/> 2 - BACKING <input type="checkbox"/> 3 - CHANGING LANES <input type="checkbox"/> 4 - OVERTAKING/PASSING <input type="checkbox"/> 5 - MAKING RIGHT TURN <input type="checkbox"/> 6 - MAKING LEFT TURN <input type="checkbox"/> 7 - MAKING U-TURN <input type="checkbox"/> 8 - ENTERING TRAFFIC LANE	<input type="checkbox"/> 9 - LEAVING TRAFFIC LANE <input type="checkbox"/> 10 - PARKED <input type="checkbox"/> 11 - SLOWING OR STOPPED IN TRAFFIC <input type="checkbox"/> 12 - DRIVERLESS <input type="checkbox"/> 13 - NEGOTIATING A CURVE <input type="checkbox"/> 14 - ENTERING OR CROSSING SPECIFIED LOCATION	<input type="checkbox"/> 15 - WALKING, RUNNING, JOGGING, PLAYING <input type="checkbox"/> 16 - WORKING <input type="checkbox"/> 17 - PUSHING VEHICLE <input type="checkbox"/> 18 - APPROACHING OR LEAVING VEHICLE <input type="checkbox"/> 19 - STANDING <input type="checkbox"/> 20 - OTHER NON-MOTORIST	<input type="checkbox"/> 21 - STANDING OUTSIDE DISABLED VEHICLE <input type="checkbox"/> 99 - OTHER / UNKNOWN
<b>CONTRIBUTING CIRCUMSTANCES</b> 2	<input type="checkbox"/> 1 - NONE <input type="checkbox"/> 2 - FAILURE TO YIELD <input type="checkbox"/> 3 - RAN RED LIGHT <input type="checkbox"/> 4 - RAN STOP SIGN <input type="checkbox"/> 5 - UNSAFE SPEED <input type="checkbox"/> 6 - IMPROPER TURN <input type="checkbox"/> 7 - LEFT OF CENTER	<input type="checkbox"/> 8 - FOLLOWING TOO CLOSE /ACDA <input type="checkbox"/> 9 - IMPROPER LANE CHANGE <input type="checkbox"/> 10 - IMPROPER PASSING <input type="checkbox"/> 11 - DROVE OFF ROAD <input type="checkbox"/> 12 - IMPROPER BACKING	<input type="checkbox"/> 13 - IMPROPER START FROM A PARKED POSITION <input type="checkbox"/> 14 - STOPPED OR PARKED ILLEGALLY <input type="checkbox"/> 15 - SWERVING TO AVOID <input type="checkbox"/> 16 - WRONG WAY <input type="checkbox"/> 17 - VISION OBSTRUCTION	<input type="checkbox"/> 18 - OPERATING DEFECTIVE EQUIPMENT <input type="checkbox"/> 19 - LOAD SHIFTING /FALLING/SPILLING <input type="checkbox"/> 20 - IMPROPER CROSSING <input type="checkbox"/> 21 - LYING IN ROADWAY <input type="checkbox"/> 22 - NOT DISCERNIBLE	<input type="checkbox"/> 23 - OPENING DOOR INTO ROADWAY <input type="checkbox"/> 99 - OTHER IMPROPER ACTION

<b>SEQUENCE OF EVENTS</b>	<b>NON-COLLISION</b>	<b>COLLISION WITH FIXED OBJECT - STRUCK</b>
1 <input type="checkbox"/> 20	<input type="checkbox"/> 1 - OVERTURN/ROLLOVER <input type="checkbox"/> 2 - FIRE/EXPLOSION <input type="checkbox"/> 3 - IMMERSION <input type="checkbox"/> 4 - JACKKNIFE <input type="checkbox"/> 5 - CARGO / EQUIPMENT LOSS OR SHIFT <input type="checkbox"/> 6 - EQUIPMENT FAILURE	<input type="checkbox"/> 25 - IMPACT ATTENUATOR / CRASH CUSHION <input type="checkbox"/> 26 - BRIDGE OVERHEAD STRUCTURE <input type="checkbox"/> 27 - BRIDGE PIER OR ABUTMENT <input type="checkbox"/> 28 - BRIDGE PARAPET <input type="checkbox"/> 29 - BRIDGE RAIL <input type="checkbox"/> 30 - GUARDRAIL FACE
2 <input type="checkbox"/>	<input type="checkbox"/> 7 - SEPARATION OF UNITS <input type="checkbox"/> 8 - RAN OFF ROAD RIGHT <input type="checkbox"/> 9 - RAN OFF ROAD LEFT <input type="checkbox"/> 10 - CROSS MEDIAN <input type="checkbox"/> 11 - CROSS CENTERLINE - OPPOSITE DIRECTION OF TRAVEL	<input type="checkbox"/> 31 - GUARDRAIL END <input type="checkbox"/> 32 - PORTABLE BARRIER <input type="checkbox"/> 33 - MEDIAN CABLE BARRIER <input type="checkbox"/> 34 - MEDIAN GUARDRAIL BARRIER <input type="checkbox"/> 35 - MEDIAN CONCRETE BARRIER <input type="checkbox"/> 36 - MEDIAN OTHER BARRIER <input type="checkbox"/> 37 - TRAFFIC SIGN POST
3 <input type="checkbox"/>	<input type="checkbox"/> 12 - DOWNHILL RUNAWAY <input type="checkbox"/> 13 - OTHER NON-COLLISION <input type="checkbox"/> 14 - PEDESTRIAN <input type="checkbox"/> 15 - PEDALCYCLE <input type="checkbox"/> 16 - RAILWAY VEHICLE <input type="checkbox"/> 17 - ANIMAL - FARM <input type="checkbox"/> 18 - ANIMAL - DEER	<input type="checkbox"/> 38 - OVERHEAD SIGN POST <input type="checkbox"/> 39 - LIGHT / LUMINARIES SUPPORT <input type="checkbox"/> 40 - UTILITY POLE <input type="checkbox"/> 41 - OTHER POST, POLE OR SUPPORT <input type="checkbox"/> 42 - CULVERT <input type="checkbox"/> 43 - CURB <input type="checkbox"/> 44 - DITCH
4 <input type="checkbox"/>	<input type="checkbox"/> 19 - ANIMAL - OTHER <input type="checkbox"/> 20 - MOTOR VEHICLE IN TRANSPORT <input type="checkbox"/> 21 - PARKED MOTOR VEHICLE <input type="checkbox"/> 22 - WORK ZONE MAINTENANCE EQUIPMENT	<input type="checkbox"/> 45 - EMBANKMENT <input type="checkbox"/> 46 - FENCE <input type="checkbox"/> 47 - MAILBOX <input type="checkbox"/> 48 - TREE <input type="checkbox"/> 49 - FIRE HYDRANT <input type="checkbox"/> 50 - WORK ZONE MAINTENANCE EQUIPMENT <input type="checkbox"/> 51 - WALL
5 <input type="checkbox"/>	<input type="checkbox"/> 23 - STRUCK BY FALLING, SHIFTING CARGO OR ANYTHING SET IN MOTION BY A MOTOR VEHICLE <input type="checkbox"/> 24 - OTHER MOVABLE OBJECT	<input type="checkbox"/> 52 - BUILDING <input type="checkbox"/> 53 - TUNNEL <input type="checkbox"/> 54 - OTHER FIXED OBJECT <input type="checkbox"/> 99 - OTHER / UNKNOWN
6 <input type="checkbox"/>	<b>FIRST HARMFUL EVENT</b> 1	<b>MOST HARMFUL EVENT</b> 1

**LOCAL REPORT NUMBER**

18 11100

**DAMAGE**

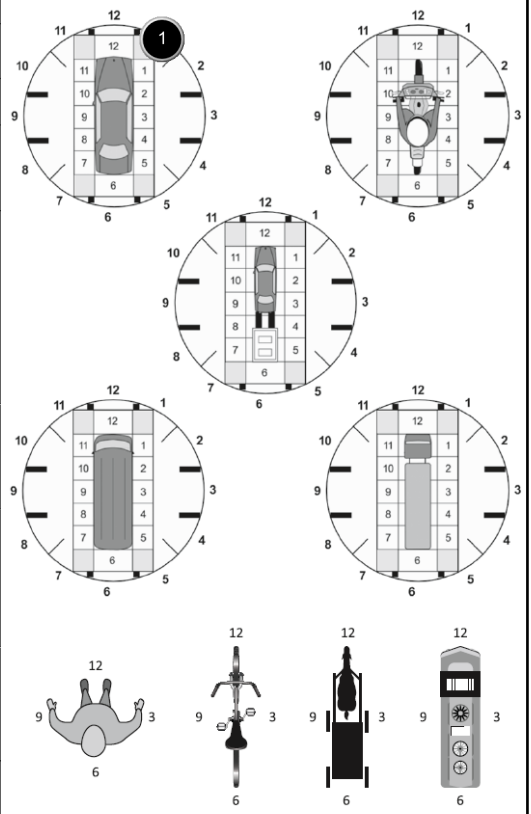
**DAMAGE SCALE**

1 - NONE  
2 - MINOR DAMAGE  
3 - FUNCTIONAL DAMAGE  
4 - DISABLING DAMAGE  
9 - UNKNOWN

2

**DAMAGED AREA(S)**

INDICATE ALL THAT APPLY



NO DAMAGE [ 0 ]  UNDERCARRIAGE [ 14 ]  
 TOP [ 13 ]  ALL AREAS [ 15 ]  
 UNIT NOT AT SCENE [ 16 ]

**INITIAL POINT OF CONTACT**

0 - NO DAMAGE  
1-12 - REFER TO UNIT DIAGRAM  
13 - TOP  
14 - UNDERCARRIAGE  
15 - VEHICLE NOT AT SCENE  
99 - UNKNOWN

1

**TRAFFIC**

<b>TRAFFICWAY FLOW</b> 2	<input type="checkbox"/> 1 - ONE-WAY <input type="checkbox"/> 2 - TWO-WAY	<b>TRAFFIC CONTROL</b> 6	<input type="checkbox"/> 1 - ROUNDABOUT <input type="checkbox"/> 2 - SIGNAL <input type="checkbox"/> 3 - FLASHER	<input type="checkbox"/> 4 - STOP SIGN <input type="checkbox"/> 5 - YIELD SIGN <input type="checkbox"/> 6 - NO CONTROL
<b># OF THROUGH LANES ON ROAD</b> 2	<b>RAIL GRADE CROSSING</b> 1	<input type="checkbox"/> 1 - NOT INVOLVED <input type="checkbox"/> 2 - INVOLVED-ACTIVE CROSSING <input type="checkbox"/> 3 - INVOLVED-PASSIVE CROSSING		

**UNIT / NON-MOTORIST DIRECTION**

FROM 2 TO 4

1 - NORTH  
2 - SOUTH  
3 - EAST  
4 - WEST  
5 - NORTHEAST  
6 - NORTHWEST  
7 - SOUTHEAST  
8 - SOUTHWEST  
9 - OTHER / UNKNOWN

**UNIT SPEED**

10

**DETECTED SPEED**

1 - STATED / ESTIMATED SPEED  
2 - CALCULATED / EDR  
3 - UNDETERMINED

1

**POSTED SPEED**

25

# MOTORIST / Non-MOTORIST

**LOCAL REPORT NUMBER**  
18 11100

<b>UNIT #</b> 1	<b>NAME: LAST, FIRST, MIDDLE</b> MOREHOUSE, SUSAN, K				<b>DATE OF BIRTH</b> 10/13/1949		<b>AGE</b> 69	<b>GENDER</b> F			
<b>ADDRESS: STREET, CITY, STATE, ZIP</b> 10135 LEE ROAD, SEVILLE, OH, 44273					<b>CONTACT PHONE - INCLUDE AREA CODE</b> 330-769-2563						
<b>INJURIES</b> 5	<b>INJURED TAKEN BY</b> 1	<b>EMS AGENCY (NAME)</b>	<b>INJURED TAKEN TO: MEDICAL FACILITY (NAME, CITY)</b>		<b>SAFETY EQUIPMENT USED</b> 4	<input type="checkbox"/> DOT-COMPLIANT <input checked="" type="checkbox"/> MC HELMET	<b>SEATING POSITION</b> 1	<b>AIR BAG USAGE</b> 5	<b>EJECTION</b> 1	<b>TRAPPED</b> 1	
<b>OL STATE</b> OH	<b>OPERATOR LICENSE NUMBER</b> RF358914		<b>OFFENSE CHARGED</b>		<b>LOCAL CODE</b> <input type="checkbox"/>	<b>OFFENSE DESCRIPTION</b>			<b>CITATION NUMBER</b>		
<b>OL CLASS</b> 4	<b>ENDORSEMENT</b>	<b>RESTRICTION</b> SELECT UP TO 3	<b>DRIVER DISTRACTED BY</b> 1	<b>ALCOHOL / DRUG SUSPECTED</b> <input type="checkbox"/> ALCOHOL <input type="checkbox"/> MARIJUANA <input type="checkbox"/> OTHER DRUG		<b>CONDITION</b> 1	<b>ALCOHOL TEST</b>		<b>DRUG TEST(S)</b>		
						<b>STATUS</b> 1	<b>TYPE</b> 1	<b>VALUE</b> .	<b>STATUS</b> 1	<b>TYPE</b> 1	<b>RESULTS</b> SELECT UP TO 4

<b>UNIT #</b> 2	<b>NAME: LAST, FIRST, MIDDLE</b> DEATHERAGE, MICHELLE, K				<b>DATE OF BIRTH</b> 10/11/1981		<b>AGE</b> 37	<b>GENDER</b> F			
<b>ADDRESS: STREET, CITY, STATE, ZIP</b> 344 COUNTY ROAD 1302, POLK, OH, 44866					<b>CONTACT PHONE - INCLUDE AREA CODE</b> 440-225-4913						
<b>INJURIES</b> 5	<b>INJURED TAKEN BY</b> 1	<b>EMS AGENCY (NAME)</b>	<b>INJURED TAKEN TO: MEDICAL FACILITY (NAME, CITY)</b>		<b>SAFETY EQUIPMENT USED</b> 4	<input type="checkbox"/> DOT-COMPLIANT <input checked="" type="checkbox"/> MC HELMET	<b>SEATING POSITION</b> 1	<b>AIR BAG USAGE</b> 1	<b>EJECTION</b> 1	<b>TRAPPED</b> 1	
<b>OL STATE</b> OH	<b>OPERATOR LICENSE NUMBER</b> RT586809		<b>OFFENSE CHARGED</b>		<b>LOCAL CODE</b> <input type="checkbox"/>	<b>OFFENSE DESCRIPTION</b>			<b>CITATION NUMBER</b>		
<b>OL CLASS</b> 4	<b>ENDORSEMENT</b>	<b>RESTRICTION</b> SELECT UP TO 3	<b>DRIVER DISTRACTED BY</b> 1	<b>ALCOHOL / DRUG SUSPECTED</b> <input type="checkbox"/> ALCOHOL <input type="checkbox"/> MARIJUANA <input type="checkbox"/> OTHER DRUG		<b>CONDITION</b> 1	<b>ALCOHOL TEST</b>		<b>DRUG TEST(S)</b>		
						<b>STATUS</b> 1	<b>TYPE</b> 1	<b>VALUE</b> .	<b>STATUS</b> 1	<b>TYPE</b> 1	<b>RESULTS</b> SELECT UP TO 4

<b>UNIT #</b>	<b>NAME: LAST, FIRST, MIDDLE</b>				<b>DATE OF BIRTH</b>		<b>AGE</b>	<b>GENDER</b>			
<b>ADDRESS: STREET, CITY, STATE, ZIP</b>					<b>CONTACT PHONE - INCLUDE AREA CODE</b>						
<b>INJURIES</b>	<b>INJURED TAKEN BY</b>	<b>EMS AGENCY (NAME)</b>	<b>INJURED TAKEN TO: MEDICAL FACILITY (NAME, CITY)</b>		<b>SAFETY EQUIPMENT USED</b>	<input type="checkbox"/> DOT-COMPLIANT <input type="checkbox"/> MC HELMET	<b>SEATING POSITION</b>	<b>AIR BAG USAGE</b>	<b>EJECTION</b>	<b>TRAPPED</b>	
<b>OL STATE</b>	<b>OPERATOR LICENSE NUMBER</b>		<b>OFFENSE CHARGED</b>		<b>LOCAL CODE</b>	<b>OFFENSE DESCRIPTION</b>			<b>CITATION NUMBER</b>		
<b>OL CLASS</b>	<b>ENDORSEMENT</b>	<b>RESTRICTION</b> SELECT UP TO 3	<b>DRIVER DISTRACTED BY</b>	<b>ALCOHOL / DRUG SUSPECTED</b>		<b>CONDITION</b>	<b>ALCOHOL TEST</b>		<b>DRUG TEST(S)</b>		
						<b>STATUS</b>	<b>TYPE</b>	<b>VALUE</b>	<b>STATUS</b>	<b>TYPE</b>	<b>RESULTS</b> SELECT UP TO 4

INJURIES	SEATING POSITION	AIR BAG	OL CLASS	OL RESTRICTION(S)	DRIVER DISTRACTION	TEST STATUS
1 - FATAL	1 - FRONT - LEFT SIDE (MOTORCYCLE DRIVER)	1 - NOT DEPLOYED	1 - CLASS A	1 - ALCOHOL INTERLOCK DEVICE	1 - NOT DISTRACTED	1 - NONE GIVEN
2 - SUSPECTED SERIOUS INJURY	2 - FRONT - MIDDLE	2 - DEPLOYED FRONT	2 - CLASS B	2 - CDL INTRASTATE ONLY	2 - MANUALLY OPERATING AN ELECTRONIC COMMUNICATION DEVICE (TEXTING, TYPING, DIALING)	2 - TEST REFUSED
3 - SUSPECTED MINOR INJURY	3 - FRONT - RIGHT SIDE	3 - DEPLOYED SIDE	3 - CLASS C	3 - CORRECTIVE LENSES	3 - TALKING ON HANDS-FREE COMMUNICATION DEVICE	3 - TEST GIVEN, CONTAMINATED SAMPLE / UNUSABLE
4 - POSSIBLE INJURY	4 - SECOND - LEFT SIDE (MOTORCYCLE PASSENGER)	4 - DEPLOYED BOTH FRONT/SIDE	4 - REGULAR CLASS (OHIO = D)	4 - FARM WAIVER	4 - TALKING ON HAND-HELD COMMUNICATION DEVICE	4 - TEST GIVEN, RESULTS KNOWN
5 - NO APPARENT INJURY	5 - SECOND - MIDDLE	5 - NOT APPLICABLE	5 - M/C MOPED ONLY	5 - EXCEPT CLASS A BUS & CLASS B BUS	5 - OTHER ACTIVITY WITH AN ELECTRONIC DEVICE	5 - TEST GIVEN, RESULTS UNKNOWN
	6 - SECOND - RIGHT SIDE	9 - DEPLOYMENT UNKNOWN	6 - NO VALID OL	6 - EXCEPT TRACTOR-TRAILER	6 - PASSENGER	<b>ALCOHOL TEST TYPE</b>
	7 - THIRD - LEFT SIDE (MOTORCYCLE SIDE CAR)			7 - INTERMEDIATE LICENSE RESTRICTIONS	7 - OTHER DISTRACTION INSIDE THE VEHICLE	1 - NONE
	8 - THIRD - MIDDLE	<b>EJECTION</b>	<b>OL ENDORSEMENT</b>	8 - LIMITED TO DAYLIGHT ONLY	8 - OTHER DISTRACTION OUTSIDE THE VEHICLE	2 - BLOOD
	9 - THIRD - RIGHT SIDE	1 - NOT EJECTED	H - HAZMAT	9 - LEARNER'S PERMIT RESTRICTIONS	9 - OTHER / UNKNOWN	3 - URINE
<b>INJURIES TAKEN BY</b>	10 - SLEEPER SECTION OF TRUCK CAB	2 - PARTIALLY EJECTED	M - MOTORCYCLE	10 - LIMITED TO EMPLOYMENT		4 - BREATH
1 - NOT TRANSPORTED /TREATED AT SCENE	11 - PASSENGER IN OTHER ENCLOSED CARGO AREA (NON-TRAILING UNIT, BUS, PICK-UP WITH CAP)	3 - TOTALLY EJECTED	P - PASSENGER	11 - LIMITED TO OTHER	<b>CONDITION</b>	5 - OTHER
2 - EMS	12 - PASSENGER IN UNENCLOSED CARGO AREA	4 - NOT APPLICABLE	N - TANKER	12 - LIMITED - OTHER	1 - APPARENTLY NORMAL	<b>DRUG TEST TYPE</b>
3 - POLICE	13 - TRAILING UNIT	<b>TRAPPED</b>	Q - MOTOR SCOOTER	13 - MECHANICAL DEVICES (SPECIAL BRAKES, HAND CONTROLS, OR OTHER ADAPTIVE DEVICES)	2 - PHYSICAL IMPAIRMENT	1 - NONE
9 - OTHER / UNKNOWN	14 - RIDING ON VEHICLE EXTERIOR	1 - NOT TRAPPED	R - THREE-WHEEL MOTORCYCLE	14 - MILITARY VEHICLES ONLY	3 - EMOTIONAL (E.G., DEPRESSED, ANGRY, DISTURBED)	2 - BLOOD
<b>SAFETY EQUIPMENT</b>	15 - NON-MOTORIST	2 - EXTRICATED BY MECHANICAL MEANS	S - SCHOOL BUS	15 - MOTOR VEHICLES WITHOUT AIR BRAKES	4 - ILLNESS	3 - URINE
1 - NONE USED	99 - OTHER / UNKNOWN	3 - FREED BY NON-MECHANICAL MEANS	T - DOUBLE & TRIPLE TRAILERS	16 - OUTSIDE MIRROR	5 - FELL ASLEEP, FAINTED, FATIGUED, ETC.	4 - OTHER
2 - SHOULDER BELT ONLY USED			X - TANKER / HAZMAT	17 - PROSTHETIC AID	6 - UNDER THE INFLUENCE OF MEDICATIONS / DRUGS / ALCOHOL	<b>DRUG TEST RESULT(S)</b>
3 - LAP BELT ONLY USED				18 - OTHER	9 - OTHER / UNKNOWN	1 - AMPHETAMINES
4 - SHOULDER & LAP BELT USED						2 - BARBITURATES
5 - CHILD RESTRAINT SYSTEM - FORWARD FACING						3 - BENZODIAZEPINES
6 - CHILD RESTRAINT SYSTEM - REAR FACING						4 - CANNABINOIDS
7 - BOOSTER SEAT						5 - COCAINE
8 - HELMET USED						6 - OPIATES / OPIOIDS
9 - PROTECTIVE PADS USED (ELBOWS, KNEES, ETC)						7 - OTHER
10 - REFLECTIVE CLOTHING						8 - NEGATIVE RESULTS
11 - LIGHTING - PEDESTRIAN / BICYCLE ONLY						
99 - OTHER / UNKNOWN						

# OCCUPANT / WITNESS ADDENDUM

LOCAL REPORT NUMBER  
18 11100

<b>OCCUPANT</b>	<b>UNIT #</b>	<b>NAME:</b> LAST, FIRST, MIDDLE			<b>DATE OF BIRTH</b>		<b>AGE</b>	<b>GENDER</b>	
	<b>ADDRESS:</b> STREET, CITY, STATE, ZIP				<b>CONTACT PHONE</b> - INCLUDE AREA CODE				
<b>INJURIES</b>	<b>INJURED TAKEN BY</b>	<b>EMS AGENCY (NAME)</b>	<b>INJURED TAKEN TO: MEDICAL FACILITY (NAME, CITY)</b>	<b>SAFETY EQUIPMENT</b>	<input type="checkbox"/> DOT-COMPLIANT MC HELMET	<b>SEATING POSITION</b>	<b>AIR BAG USAGE</b>	<b>EJECTION</b>	<b>TRAPPED</b>

<b>OCCUPANT</b>	<b>UNIT #</b>	<b>NAME:</b> LAST, FIRST, MIDDLE			<b>DATE OF BIRTH</b>		<b>AGE</b>	<b>GENDER</b>	
	<b>ADDRESS:</b> STREET, CITY, STATE, ZIP				<b>CONTACT PHONE</b> - INCLUDE AREA CODE				
<b>INJURIES</b>	<b>INJURED TAKEN BY</b>	<b>EMS AGENCY (NAME)</b>	<b>INJURED TAKEN TO: MEDICAL FACILITY (NAME, CITY)</b>	<b>SAFETY EQUIPMENT</b>	<input type="checkbox"/> DOT-COMPLIANT MC HELMET	<b>SEATING POSITION</b>	<b>AIR BAG USAGE</b>	<b>EJECTION</b>	<b>TRAPPED</b>

<b>OCCUPANT</b>	<b>UNIT #</b>	<b>NAME:</b> LAST, FIRST, MIDDLE			<b>DATE OF BIRTH</b>		<b>AGE</b>	<b>GENDER</b>	
	<b>ADDRESS:</b> STREET, CITY, STATE, ZIP				<b>CONTACT PHONE</b> - INCLUDE AREA CODE				
<b>INJURIES</b>	<b>INJURED TAKEN BY</b>	<b>EMS AGENCY (NAME)</b>	<b>INJURED TAKEN TO: MEDICAL FACILITY (NAME, CITY)</b>	<b>SAFETY EQUIPMENT</b>	<input type="checkbox"/> DOT-COMPLIANT MC HELMET	<b>SEATING POSITION</b>	<b>AIR BAG USAGE</b>	<b>EJECTION</b>	<b>TRAPPED</b>

<b>OCCUPANT</b>	<b>UNIT #</b>	<b>NAME:</b> LAST, FIRST, MIDDLE			<b>DATE OF BIRTH</b>		<b>AGE</b>	<b>GENDER</b>	
	<b>ADDRESS:</b> STREET, CITY, STATE, ZIP				<b>CONTACT PHONE</b> - INCLUDE AREA CODE				
<b>INJURIES</b>	<b>INJURED TAKEN BY</b>	<b>EMS AGENCY (NAME)</b>	<b>INJURED TAKEN TO: MEDICAL FACILITY (NAME, CITY)</b>	<b>SAFETY EQUIPMENT</b>	<input type="checkbox"/> DOT-COMPLIANT MC HELMET	<b>SEATING POSITION</b>	<b>AIR BAG USAGE</b>	<b>EJECTION</b>	<b>TRAPPED</b>

INJURIES	SAFETY EQUIPMENT USED	SEATING POSITION	AIR BAG USAGE
1 - FATAL 2 - SUSPECTED SERIOUS INJURY 3 - SUSPECTED MINOR INJURY 4 - POSSIBLE INJURY 5 - NO APPARENT INJURY	1 - NONE USED - VEHICLE OCCUPANT 2 - SHOULDER BELT ONLY USED 3 - LAP BELT ONLY USED 4 - SHOULDER & LAP BELT USED 5 - CHILD RESTRAINT SYSTEM - FORWARD FACING 6 - CHILD RESTRAINT SYSTEM - REAR FACING 7 - BOOSTER SEAT 8 - HELMET USED 9 - PROTECTIVE PADS USED (ELBOWS, KNEES, ETC) 10 - REFLECTIVE CLOTHING 11 - LIGHTING - PEDESTRIAN / BICYCLE ONLY 99 - OTHER / UNKNOWN	1 - FRONT - LEFT SIDE (MOTORCYCLE DRIVER) 2 - FRONT - MIDDLE 3 - FRONT - RIGHT SIDE 4 - SECOND - LEFT SIDE (MOTORCYCLE PASSENGER) 5 - SECOND - MIDDLE 6 - SECOND - RIGHT SIDE 7 - THIRD - LEFT SIDE (MOTORCYCLE SIDE CAR) 8 - THIRD - MIDDLE 9 - THIRD - RIGHT SIDE 10 - SLEEPER SECTION OF TRUCK CAB 11 - PASSENGER IN OTHER ENCLOSED CARGO AREA (NON-TRAILING UNIT SUCH AS A BUS, PICK-UP WITH CAP) 12 - PASSENGER IN UNENCLOSED CARGO AREA 13 - TRAILING UNIT 14 - RIDING ON VEHICLE EXTERIOR (NON-TRAILING UNIT) 15 - NON-MOTORIST 99 - OTHER / UNKNOWN	1 - NOT DEPLOYED 2 - DEPLOYED FRONT 3 - DEPLOYED SIDE 4 - DEPLOYED BOTH FRONT/SIDE 5 - NOT APPLICABLE 9 - DEPLOYMENT UNKNOWN
INJURED TAKEN BY			EJECTION
1 - NOT TRANSPORTED / TREATED AT SCENE 2 - EMS 3 - POLICE 9 - OTHER / UNKNOWN			1 - NOT EJECTED 2 - PARTIALLY EJECTED 3 - TOTALLY EJECTED 4 - NOT APPLICABLE
			TRAPPED
			1 - NOT TRAPPED 2 - EXTRICATED BY MECHANICAL MEANS 3 - FREED BY NON-MECHANICAL MEANS

<b>WITNESS</b>	<b>NAME:</b> LAST, FIRST, MIDDLE	<b>DATE OF BIRTH</b>		<b>AGE</b>	<b>GENDER</b>
	<b>ADDRESS:</b> STREET, CITY, STATE, ZIP			<b>CONTACT PHONE</b> - INCLUDE AREA CODE	

<b>WITNESS</b>	<b>NAME:</b> LAST, FIRST, MIDDLE	<b>DATE OF BIRTH</b>		<b>AGE</b>	<b>GENDER</b>
	<b>ADDRESS:</b> STREET, CITY, STATE, ZIP			<b>CONTACT PHONE</b> - INCLUDE AREA CODE	

<b>WITNESS</b>	<b>NAME:</b> LAST, FIRST, MIDDLE	<b>DATE OF BIRTH</b>		<b>AGE</b>	<b>GENDER</b>
	<b>ADDRESS:</b> STREET, CITY, STATE, ZIP			<b>CONTACT PHONE</b> - INCLUDE AREA CODE	

**OHIO TRAFFIC ACCIDENT - OH2 NARRATIVE**

LOCAL REPORT NUMBER <b>18 11100</b>	REPORTING AGENCY <b>Medina Township</b>	DATE OF CRASH <b>12/28/2018</b>
IN COUNTY OF <b>Medina County</b>	ACCIDENT LOCATION <b>Stonegate</b>	

OFFICERS SIGNATURE	BADGE NO. <b>1507</b>
--------------------	--------------------------

OHIO TRAFFIC ACCIDENT - OH2 DIAGRAM

LOCAL REPORT NUMBER <b>18 11100</b>	REPORTING AGENCY <b>Medina Township</b>	Date Of Crash <b>12/28/2018</b>
IN COUNTY OF <b>Medina County</b>	ACCIDENT LOCATION <b>Stonegate</b>	

Large empty rectangular area for the OH2 diagram.

OFFICERS SIGNATURE	BADGE NO. <b>1507</b>
--------------------	--------------------------